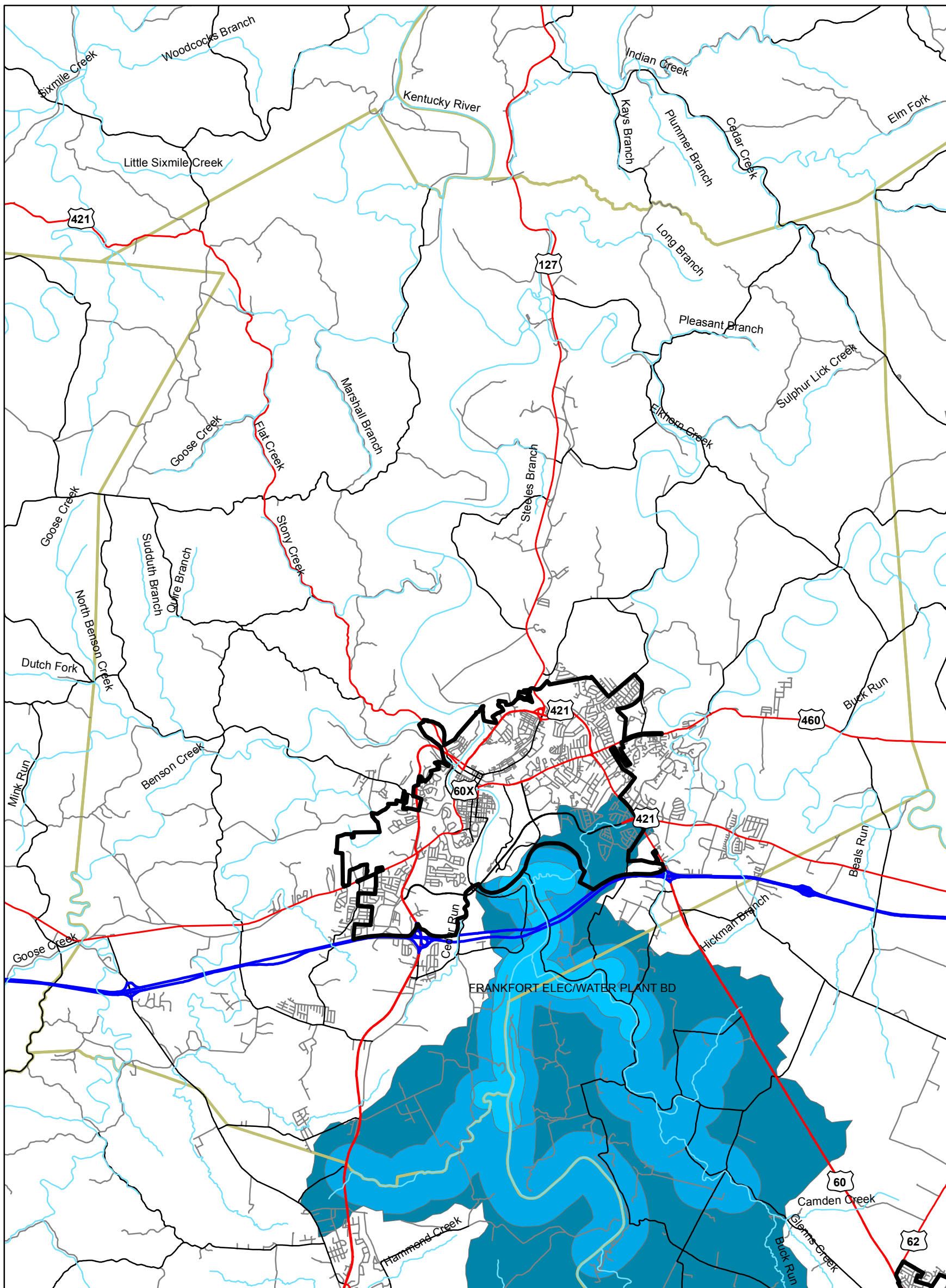














Franklin County, Kentucky



Legend

- | | | | |
|-------------------------------------------------------------------------------------|-----------------------------|-------------------------------------------------------------------------------------|-------------------------|
|  | Corporate Boundary Polygons |  | DOW SWAPP Zone 1 |
|  | STREAMS |  | DOW SWAPP Zone 2 |
|  | City Points |  | DOW SWAPP Zone 3 |
|  | Interstates | | |
|  | Parkways | | |
|  | US Highways | | |
|  | State Roads | | |
|  | Local Roads | | |
|  | County Boundary Polygons | | |

N



0 0.5 1 2 3 4 Miles

Map created by: John Webb
 Map created on: 04/28/08
 These data are distributed by the Commonwealth of Kentucky,
 Division of Geographic Information (DGI), located in Frankfort, KY.
 This data is available at <http://kygeonet.ky.gov>.